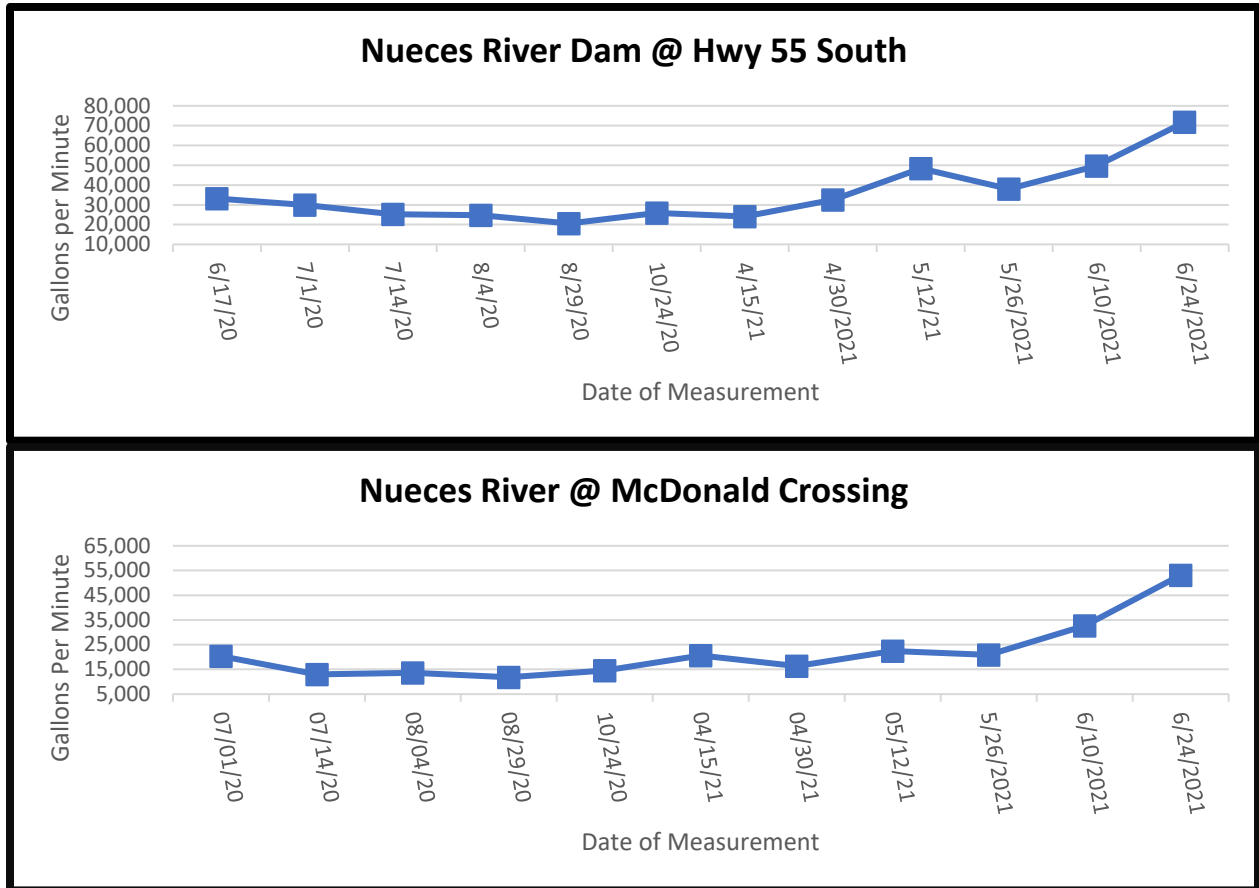


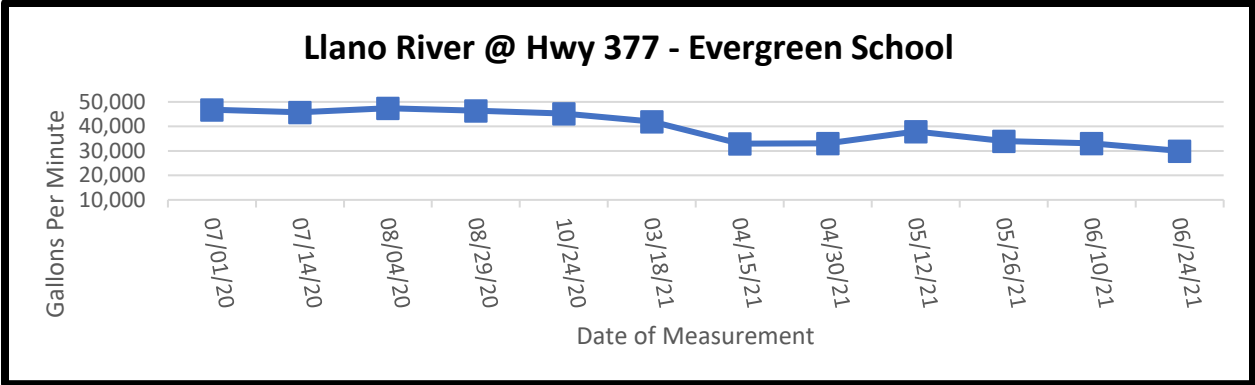
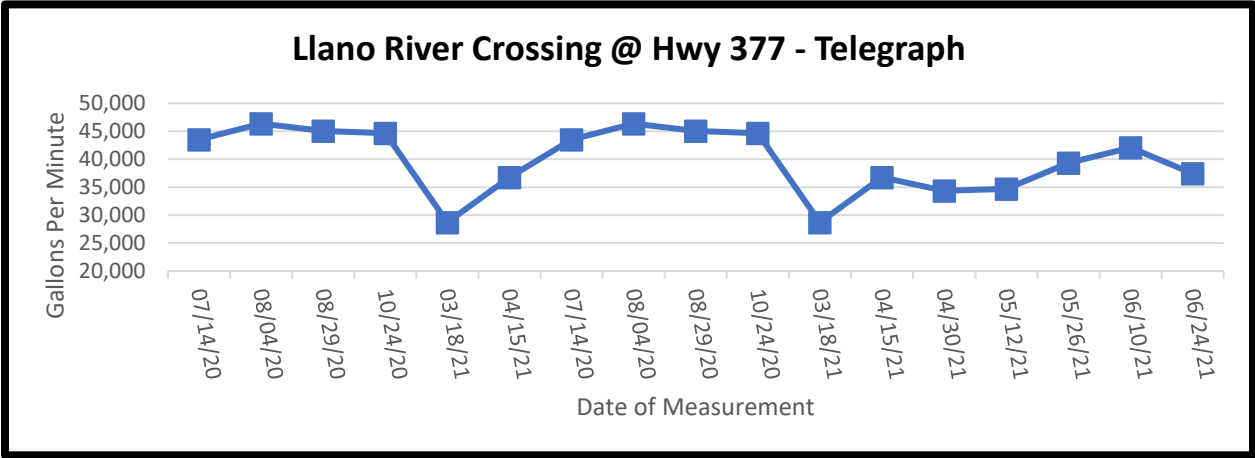
Real-Edwards Conservation & Reclamation District River Flows

All river flow measurements were taken on June 23 & 24, 2021. We are thankful for the sporadic rains again this past week. Many have received an abundance, and some have only received a small amount. As the saying goes, “we’ll take what we can get!” This is a great time to harvest rainwater to save for a dry spell.

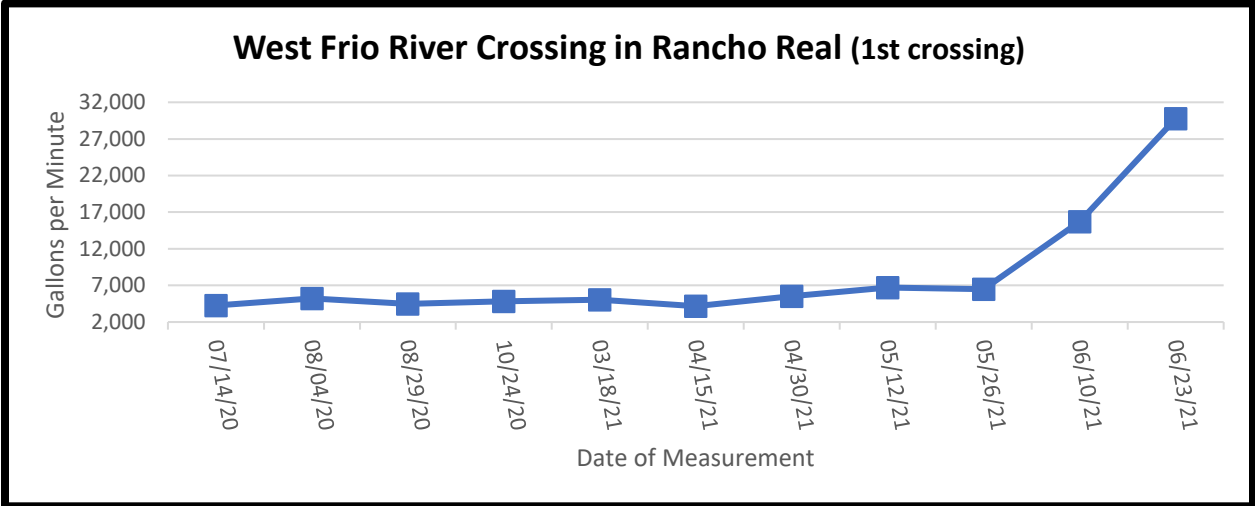
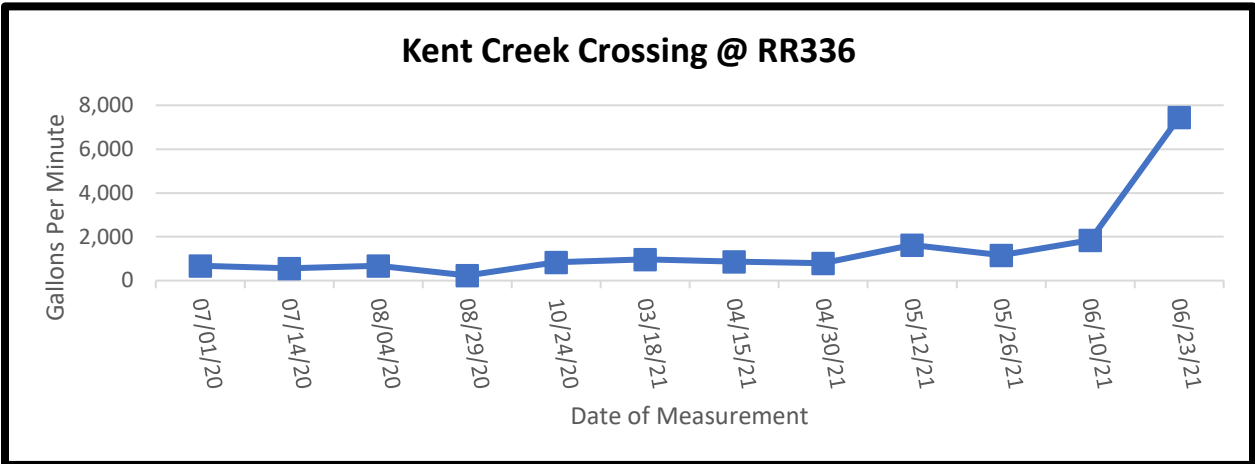
REMINDER: Both Edwards and Real counties *are in a Stage 3 Drought status*. Now is the time to begin conserving water by using what you have efficiently.



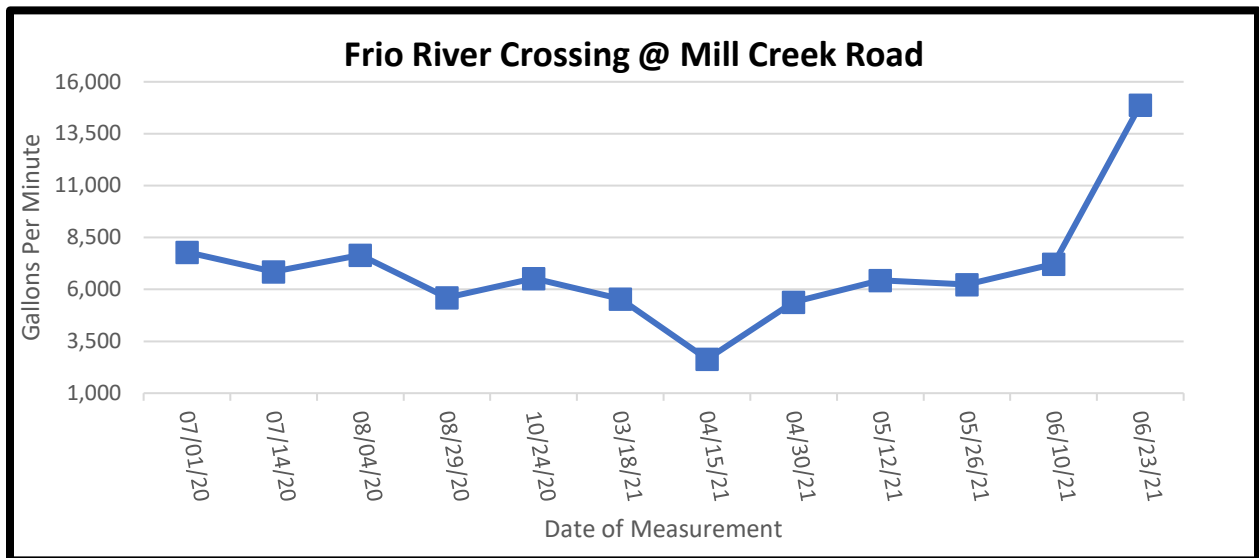
The Nueces River crossing at Highway 55 South of Camp Wood near the dam increased its flow from the last measurement of 49,570 gpm to the current reading 71,760 gpm. At the McDonald Road crossing, the Nueces River increased from 32,637 gpm to currently 53,143 gpm



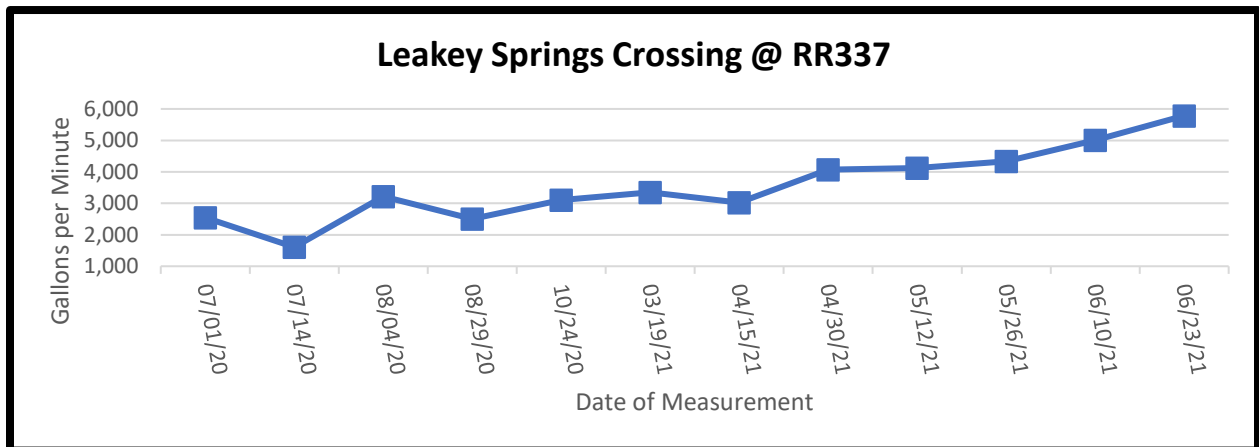
The South Llano River dips into northern Edwards County where it borders Kimble County and crosses Highway 377 twice. For the crossing at Telegraph, the South Llano currently shows a decreased measurement of 37,440 gpm from the last measurement of 42,063 gpm. The Evergreen School crossing showed a decrease to 29,996 gpm from the last measurement of 33,057 gpm.



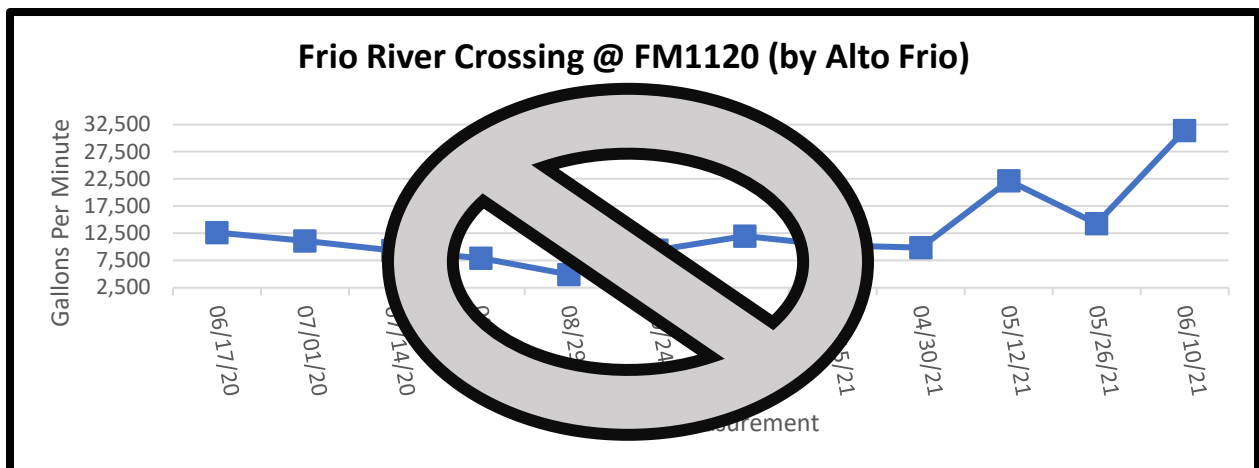
On Ranch Road 336 approximately 10 miles north of Leakey, Kent Creek crosses under the road and flows into the west prong of the Frio River. Kent Creek crossing had an increased flow of 7,454 gpm from 1,853 gpm. Also on RR336 is the Rancho Real subdivision where the west prong of the Frio River meanders through a portion of Rancho Real, at the first crossing there was also an increased flow of 29,761 gpm from 15,699 gpm at last measurement. I believe this area received from 3 to 7 inches of rain early Tuesday morning triggering a rise on Kent Creek and the west prong of the Frio River.



On U.S. Highway 83 north of Leakey, Mill Creek Road crosses the east prong of the Frio River before it merges with the west prong. This crossing showed an increased flow of 14,880 gpm from the last measurement of 7,220 gpm.



Following east on Ranch Road 337 past the cemetery is the serene Leakey Springs tributary of the Frio River. This crossing measure increased to 5,784 gpm from last measurement of 5,003 gpm.



Traveling east on FM 1120 past the Alto Frio Baptist Encampment (also known as Fulgham's Crossing), the flow at last measurement on June 10th was 31,431. No measurement could be taken as water was still coursing over the road making measurements skewed.